

**REPLY TO PRE BID QUERIES**

OF

**NB 01 Limestone Block, Tehsil Jaitaran & District Beawar**

**Tender No.: MSTC/JPR/Directorate of Mines and Geology Rajasthan, Udaipur/125/Udaipur/24-25/9633 [439799]**

Sl. No.	Bidders Queries	Reply
1	<p>Tender Document for E-Auction of Mining Lease for <b>NB 01 Block</b> Demarcation Report In Demarcation Report the district mentioned as Pali whereas in tender document as well as in bock summary the district mentioned as Beawar. The revised Demarcated report may be provided after correcting district name. The corrected demarcated report &amp; Land Schedule is required for various statutory clearances.</p>	<p>Block area notified as district Beawar. Earlier this block area was in Pali district.</p>
2	<p>Tender Document for E-Auction of Mining Lease for <b>NB 01 Block</b> Demarcation Report (Land Schedule) As per Land Schedule the complete area of Khasra Nos. 661 &amp; 662 (2.4848 Ha &amp; 1.5864 Ha) is less while area falling in block is more (2.5612 Ha &amp; 1.7642Ha). The corrected land schedule may be provided.</p>	<p>In Land Schedule of block NB01, land schedule is as under- Khasra numbers, Total area, Area falling in block- 539, 1.6349hects., 0.6090hectt. 661, 2.4848hectt., 2.2913hectt. 662, 1.5864hectt., 1.3998hectt. 662/2, 0.8579hectt., 0.6201hectt.</p>
3	<p>Tender Document for E-Auction of Mining Lease for <b>NB 01 Block</b> Topographical/Surface plan is not provided along with geological report. Topographical/Surface plan may be provided Topographical/Surface plan is required to understand surface features of the block and reserve estimation.</p>	<p>Data available has been provided.</p>
4	<p>Tender Document for E-Auction of Mining Lease for <b>NB 01 Block</b> Geological Report As per Geological Report the Boreholes drilled in this block at closely space 400mx400m regular grid pattern,</p>	<p>Most of the boreholes were drilled at 400mx400m grid pattern, except some boreholes which were shifted due to crops in agriculture field.</p>

	<p>but as per location of the drilled boreholes the distance between drilled boreholes is more than 400m, hence the block falls under G-3 (333) category in spite of G-2 (332) category as per Part III &amp; IV of The Minerals (Evidence of Mineral Contents) Rules, 2015</p> <p>The revised geological report may be provided.</p> <p>The revised geological report is required for reserve estimation.</p>	
5	<p>Geological Report</p> <p>Block is being auctioned only for limestone</p> <p>Major portion of the blocks contain dolomitic limestone/ dolomite. Will the lease be granted for Dolomitic Limestone/ Dolomite too?</p> <p>Alternating bands of Limestone/ Dolomitic Limestone/ Dolomite</p> <p>MoEFCC wants the mineral dolomitic limestone/ dolomitic to be included within the lease document only after which permission for mining and disposal of this mineral can be permitted. Since dolomitic limestone/ Dolomite cannot be utilized in cement manufacturing process, this material will have to be dumped separately as reject adding pressure on land and defeating the purpose of 'Zero Waste Mining'. In case these minerals are added in the lease document EC can be obtained for its disposal thus benefiting State Government too with additional royalty.</p>	<p>Please refer to The Minerals(Other than Atomic &amp; Hydro Carbons Energy Minerals) Concession Rules, 2016</p>
6	<p>Geological Report</p> <p>Pre-existing leases</p> <p>Most of the blocks being brought under auction have pre-existing leases which are still under operation. Infrastructure like mines office and weighbridge too exist and in operation. How a successful bidder will be able to operate in these blocks?</p> <p>The State Government should ensure that the previous lessee vacates the land and dismantles all its infrastructure so that no hindrance is created for the new lessee.</p>	<p>The Block is free for grant of Mining Lease .</p>

7	<p>Geological Report Disposition of Blocks being auctioned All the blocks are adjoining each other with common boundaries. The extent of the individual blocks is also not much. What measures will the State Government propose to ensure complete utilization of mineral? In case the auctioned blocks are picked up by different companies then possibility of mineral loss with depth cannot be ruled out.</p>	<p>Mining in the Block will be carried out as per The Minerals (Other than Atomic &amp; Hydro Carbons Energy Minerals) Concession Rules, 2016</p>
8	<p>Geological Report No non-mineralized portion within mining lease With such high occurrence of dolomitic limestone/dolomite within blocks, the entire mineral excavated cannot be used and, in such case, will have to be stored within reject dumps inside the block thus blocking significant land from mining. Will the Government permit disposal of reject outside the block boundary The reason for permission to dispose rejects outside the Block boundary owing to smaller block sizes.</p>	<p>Mining in the Block will be carried out as per The Minerals (Other than Atomic &amp; Hydro Carbons Energy Minerals) Concession Rules, 2016</p>
9	<p>Geological Report G2 level exploration All the blocks are reported to have undergone G2 level of exploration and that bore holes have been drilled at 400 x 400 m grid regular grid interval. However, this does not seem to be the case. How are the blocks referred to be explored under G2 level of exploration? Bore holes have not been drilled in some of the blocks, and a block bears a single borehole. Can this be considered as a regular grid of 400 x 400 m interval? Even when all the bore holes drilled in the 11 blocks are taken together even then the bore holes do not seem to have been drilled on a regular grid.</p>	<p>Most of the boreholes were drilled at 400mx400m grid pattern, except some boreholes which were shifted due to crops in agriculture field.</p>
10	<p>Geological Report Bore holes logs and analysis Bore hole not drilled in a block, not shown in the map but log sheet and chemical analysis included from neighboring block. How can the influence be considered?</p>	<p>Block area falls in the influence of boreholes.</p>

11	<p>Geological Report Core recovery Core recovery reported in bore holes is very poor in some of the cases. How reliable is the chemical analysis results considering the poor core recovery? The chemical analysis results are reported for the recovered core which is in the range of 15 to 30 % while the remaining 70% of the core will not find any representation considering the core loss.</p>	Disposition shows poor core recovery, mineralisation is confirmed with lithology and assay values.
12	<p>Geological Report Chemical analysis While analysis of 6 radicals is provided for some of the bore holes while it is only CaO3 and MgCO3 in couple of others (NB07 and NB08, NB10). Complete chemical analysis of samples to be provided for all the bore holes drilled in the area.</p>	CaCO3 and MgCO3 were analysed for samples of two boreholes.
13	<p>Geological Report Charagah Land Block NB09 bears small portion of Charagah Land. Why has this land been included in the block? Whereas Block No. NB08 has entire land as Charagah Land only. Considering the boundaries of survey number 108, it could have covered only this survey number instead of extending into charagah land and neighboring survey numbers of 22, 106 and 107.</p>	As per block plan, blocks have been prepared.
14	<p>Geological Report Topographic Map Map enclosed as toposheet map is not legible in any of the blocks. This should be replaced with a legible copy. None of the existing features in the map could be made out.</p>	This enclosed Map is part of toposheet.

*James T. Lambert*

*James T. Lambert*

*James T. Lambert*

REPLY TO PRE BID QUERIES

OF

NB 02 Limestone Block, Tehsil Jaitaran & District Beawar

Tender No.: MSTC/JPR/Directorate of Mines and Geology Rajasthan, Udaipur/126/Udaipur/24-25/9634 [439800]

Sl. No.	Bidders Queries	Reply
1	<p>Tender Document for E-Auction of Mining Lease for <b>NB 02 Block</b> Demarcation Report In Demarcation Report the district mentioned as Pali whereas in tender document as well as in block summary the district mentioned as Beawar. The revised Demarcated report may be provided after correcting district name. The corrected demarcated report is required for various statutory clearances.</p>	<p>Block area notified as district Beawar. Earlier this block area was in Pali district.</p>
2	<p>Tender Document for E-Auction of Mining Lease for <b>NB 02 Block</b> Topographical/Surface plan. Topographical/Surface plan is not provided along with geological report. Topographical/Surface plan may be provided Topographical/Surface plan is required to understand surface features of the block and reserve estimation.</p>	<p>Data available has been provided.</p>
3	<p>Tender Document for E-Auction of Mining Lease for <b>NB 02 Block</b> Geological Report As per Geological Report the Boreholes drilled in this block at closely spaced 400mx400m regular grid pattern, but as per location of the drilled boreholes no borehole drilled within this block, hence the block falls under G-3 (333) category in spite of G-2 (332) category as per Part III &amp; IV of The Minerals (Evidence of Mineral Contents) Rules, 2015. The revised geological report may be provided. The revised geological report is required for reserve estimation.</p>	<p>Most of the boreholes were drilled at 400mx400m grid pattern, except some boreholes which were shifted due to crops in agriculture field.</p>

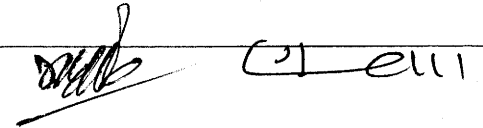

REPLY TO PRE BID QUERIES

OF


NB 03 Limestone Block, Tehsil Jaitaran & District Beawar

Tender No.: MSTC/JPR/Directorate of Mines and Geology Rajasthan, Udaipur/127/Udaipur/24-25/9635 [439801]

Sl. No.	Bidders Queries	Reply
1	<p>Tender Document for E-Auction of Mining Lease for <b>NB 03 Block</b> Demarcation Report In Demarcation Report the district mentioned as Pali whereas in tender document as well as in block summary the district mentioned as Beawar. The revised Demarcated report may be provided after correcting district name. The corrected demarcated report &amp; land Schedule is required for various statutory clearances.</p>	<p>Block area notified as district Beawar. Earlier this block area was in Pali district.</p>
2	<p>Tender Document for E-Auction of Mining Lease for <b>NB 03 Block</b> Demarcation Report (Land Schedule) As per Land Schedule of village Bogasani the sum of Govt. Land and Private Land is not matching. As per Land schedule the sum of Govt. land type (Gair. Mum. Magri) is 0.5704 Hectare while on summation it comes as 0.5637 Hectare. Corrected land schedule may be provided.</p>	<p>Khasra No. 128 (Magri), Khasra No. 128/2 is Government land. Total government land of village Bogasani falling in block is 0.5704 hectares.</p>
3	<p>Tender Document for E-Auction of Mining Lease for <b>NB 03 Block</b> Topographical/Surface plan. Topographical/Surface plan is not provided along with geological report. Topographical/Surface plan may be provided Topographical/Surface plan is required to understand surface features of the block and reserve estimation.</p>	<p>Data available has been provided.</p>




4	<p>Tender Document for E-Auction of Mining Lease for <b>NB 03 Block</b></p> <p>Geological Report</p> <p>As per Geological Report the Boreholes drilled in this block at closely spaced 400mx400m regular grid pattern, but as per location of the drilled boreholes only one borehole drilled within this block, hence the block falls under G-3 (333) category in spite of G-2 (332) category as per Part III &amp; IV of The Minerals (Evidence of Mineral Contents) Rules, 2015.</p> <p>The revised geological report may be provided.</p> <p>The revised geological report is required for reserve estimation.</p>	<p>Most of the boreholes were drilled at 400mx400m grid pattern, except some boreholes which were shifted due to crops in agriculture field.</p>
---	--	--











REPLY TO PRE BID QUERIES

OF

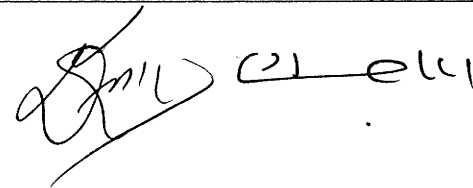

NB 04 Limestone Block, Tehsil Jaitaran & District Beawar

Tender No.: MSTC/JPR/Directorate of Mines and Geology Rajasthan, Udaipur/128/Udaipur/24-25/9636 [439802]

Sl. No.	Bidders Queries	Reply
1	<p>Tender Document for E-Auction of Mining Lease for <b>NB 04 Block</b> Demarcation Report In Demarcation Report the district mentioned as Pali whereas in tender document as well as in block summary the district mentioned as Beawar. The revised Demarcated report may be provided after correcting district name. The corrected demarcated report &amp; land Schedule is required for various statutory clearances.</p>	<p>Block area notified as district Beawar. Earlier this block area was in Pali district.</p>
2	<p>Tender Document for E-Auction of Mining Lease for <b>NB 04 Block</b> Demarcation Report (Land Schedule) As per Land Schedule of village Bogasani the sum of Govt. Land and Private Land is not matching. As per Land schedule the sum of Govt. land type (Gair. Mum. Magri, Bera &amp; Bala) is 6.1936 Hectare while on summation it comes as 6.2165 Hectare. Corrected land schedule may be provided.</p>	<p>In Land Schedule of village Bogasani Khasra numbers 128, 128/2, 131, 135, 136, 139, 151/1, 156/1, 163, 172 are Government land. Total government land area of village Bogasani falling in block NB04 is 6.1936 hectares.</p>
3	<p>Tender Document for E-Auction of Mining Lease for <b>NB 04 Block</b> Topographical/Surface plan. Topographical/Surface plan is not provided along with geological report. Topographical/Surface plan may be provided Topographical/Surface plan is required to understand surface features of the block and reserve estimation.</p>	<p>Data available has been provided.</p>



4	<p>Tender Document for E-Auction of Mining Lease for <b>NB 04 Block</b> Geological Report</p> <p>As per Geological Report the Boreholes drilled in this block at closely spaced 400mx400m regular grid pattern, but as per location of the drilled boreholes only two boreholes drilled within this block, hence the block falls under G-3 (333) category in spite of G-2 (332) category as per Part III &amp; IV of The Minerals (Evidence of Mineral Contents) Rules, 2015.</p> <p>The revised geological report may be provided. The revised geological report is required for reserve estimation.</p>	<p>Most of the boreholes were drilled at 400mx400m grid pattern, except some boreholes which were shifted due to crops in agriculture field.</p>
---	---	--




**REPLY TO PRE BID QUERIES**

**OF**

**NB 05 Limestone Block, Tehsil Jaitaran & District Beawar**

**Tender No.: MSTC/JPR/Directorate of Mines and Geology Rajasthan, Udaipur/129/Udaipur/24-25/9637 [439803]**

Sl. No.	Bidders Queries	Reply
1	<p>Tender Document for E-Auction of Mining Lease for <b>NB 05 Block</b> Demarcation Report In Demarcation Report the district mentioned as Pali whereas in tender document as well as in block summary the district mentioned as Beawar. The revised Demarcated report may be provided after correcting district name. The corrected demarcated report is required for various statutory clearances.</p>	<p>Block area notified as district Beawar. Earlier this block area was in Pali district.</p>
2	<p>Tender Document for E-Auction of Mining Lease for <b>NB 05 Block</b> Topographical/Surface plan. Topographical/Surface plan is not provided along with geological report. Topographical/Surface plan may be provided Topographical/Surface plan is required to understand surface features of the block and reserve estimation.</p>	<p>Data available has been provided.</p>
3	<p>Tender Document for E-Auction of Mining Lease for <b>NB 05 Block</b> Geological Report As per Geological Report the Boreholes drilled in this block at closely spaced 400mx400m regular grid pattern, but as per location of the drilled boreholes only one borehole drilled within this block, hence the block falls under G-3 (333) category in spite of G-2 (332) category as per Part III &amp; IV of The Minerals (Evidence of Mineral Contents) Rules, 2015. The revised geological report may be provided. The revised geological report is required for reserve estimation.</p>	<p>Most of the boreholes were drilled at 400mx400m grid pattern, except some boreholes which were shifted due to crops in agriculture field.</p>



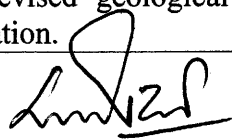

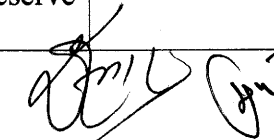
REPLY TO PRE BID QUERIES



OF

NB 06 Limestone Block, Tehsil Jaitaran & District Beawar

Tender No.: MSTC/JPR/Directorate of Mines and Geology Rajasthan, Udaipur/130/Udaipur/24-25/9638 [439804]

Sl. No.	Bidders Queries	Reply
1	<p>Tender Document for E-Auction of Mining Lease for <b>NB 06 Block</b> Demarcation Report In Demarcation Report the district mentioned as Pali whereas in tender document as well as in block summary the district mentioned as Beawar. The revised Demarcated report may be provided after correcting district name. The corrected demarcated report is required for various statutory clearances.</p>	<p>Block area notified as district Beawar. Earlier this block area was in Pali district.</p>
2	<p>Tender Document for E-Auction of Mining Lease for <b>NB 06 Block</b> Topographical/Surface plan. Topographical/Surface plan is not provided along with geological report. Topographical/Surface plan may be provided Topographical/Surface plan is required to understand surface features of the block and reserve estimation.</p>	<p>Data available has been provided.</p>
3	<p>Tender Document for E-Auction of Mining Lease for <b>NB 06 Block</b> Geological Report As per Geological Report the Boreholes drilled in this block at closely spaced 400mx400m regular grid pattern, but as per location of the drilled boreholes no borehole drilled within this block, hence the block falls under G-3 (333) category in spite of G-2 (332) category as per Part III &amp; IV of The Minerals (Evidence of Mineral Contents) Rules, 2015. The revised geological report may be provided. The revised geological report is required for reserve estimation.</p>	<p>Most of the boreholes were drilled at 400mx400m grid pattern, except some boreholes which were shifted due to crops in agriculture field.</p>





REPLY TO PRE BID QUERIES

OF

NB 07 Limestone Block, Tehsil Jaitaran & District Beawar

Tender No.: MSTC/JPR/Directorate of Mines and Geology Rajasthan, Udaipur/131/Udaipur/24-25/9639 [439805]

Sl. No.	Bidders Queries	Reply
1	<p>Tender Document for E-Auction of Mining Lease for <b>NB 07 Block</b> Demarcation Report In Demarcation Report the district mentioned as Pali whereas in tender document as well as in block summary the district mentioned as Beawar. The revised Demarcated report may be provided after correcting district name. The corrected demarcated report is required for various statutory clearances.</p>	<p>Block area notified as district Beawar. Earlier this block area was in Pali district.</p>
2	<p>Tender Document for E-Auction of Mining Lease for <b>NB 07 Block</b> Topographical/Surface plan. Topographical/Surface plan is not provided along with geological report. Topographical/Surface plan may be provided Topographical/Surface plan is required to understand surface features of the block and reserve estimation.</p>	<p>Data available has been provided.</p>
3	<p>Tender Document for E-Auction of Mining Lease for <b>NB 07 Block</b> Geological Report As per Geological Report the Boreholes drilled in this block at closely spaced 400mx400m regular grid pattern, but as per location of the drilled boreholes only one borehole drilled within this block, hence the block falls under G-3 (333) category in spite of G-2 (332) category as per Part III &amp; IV of The Minerals (Evidence of Mineral Contents) Rules, 2015. The revised geological report may be provided. The revised geological report is required for reserve estimation.</p>	<p>Most of the boreholes were drilled at 400mx400m grid pattern, except some boreholes which were shifted due to crops in agriculture field.</p>



**REPLY TO PRE BID QUERIES**

**OF**

**NB 08 Limestone Block, Tehsil Jaitaran & District Beawar**

**Tender No.: MSTC/JPR/Directorate of Mines and Geology Rajasthan, Udaipur/132/Udaipur/24-25/9640 [439806]**

Sl. No.	Bidders Queries	Reply
1	<p>Tender Document for E-Auction of Mining Lease for <b>NB 08 Block</b> Demarcation Report In Demarcation Report the district mentioned as Pali whereas in tender document as well as in block summary the district mentioned as Beawar. The revised Demarcated report may be provided after correcting district name. The corrected demarcated report is required for various statutory clearances.</p>	<p>Block area notified as district Beawar. Earlier this block area was in Pali district.</p>
2	<p>Tender Document for E-Auction of Mining Lease for <b>NB 08 Block</b> Topographical/Surface plan. Topographical/Surface plan is not provided along with geological report. Topographical/Surface plan may be provided Topographical/Surface plan is required to understand surface features of the block and reserve estimation.</p>	<p>Data available has been provided.</p>
3	<p>Tender Document for E-Auction of Mining Lease for <b>NB 08 Block</b> Geological Report As per Geological Report the Boreholes drilled in this block at closely spaced 400mx400m regular grid pattern, but as per location of the drilled boreholes no borehole drilled within this block, hence the block falls under G-3 (333) category in spite of G-2 (332) category as per Part III &amp; IV of The Minerals (Evidence of Mineral Contents) Rules, 2015. The revised geological report may be provided. The revised geological report is required for reserve estimation.</p>	<p>Most of the boreholes were drilled at 400mx400m grid pattern, except some boreholes which were shifted due to crops in agriculture field.</p>

**REPLY TO PRE BID QUERIES**

OF

**NB 09 Limestone Block, Tehsil Jaitaran & District Beawar**

**Tender No.: MSTC/JPR/Directorate of Mines and Geology Rajasthan, Udaipur/133/Udaipur/24-25/9641 [439807]**

Sl. No.	Bidders Queries	Reply
1	<p>Tender Document for E-Auction of Mining Lease for <b>NB 09 Block</b> Demarcation Report In Demarcation Report the district mentioned as Pali whereas in tender document as well as in block summary the district mentioned as Beawar. The revised Demarcated report may be provided after correcting district name. The corrected demarcated report is required for various statutory clearances.</p>	<p>Block area notified as district Beawar. Earlier this block area was in Pali district.</p>
2	<p>Tender Document for E-Auction of Mining Lease for <b>NB 09 Block</b> Topographical/Surface plan. Topographical/Surface plan is not provided along with geological report. Topographical/Surface plan may be provided Topographical/Surface plan is required to understand surface features of the block and reserve estimation.</p>	<p>Data available has been provided.</p>
3	<p>Tender Document for E-Auction of Mining Lease for <b>NB 09 Block</b> Geological Report As per Geological Report the Boreholes drilled in this block at closely spaced 400mx400m regular grid pattern, but as per location of the drilled boreholes no borehole drilled within this block, hence the block falls under G-3 (333) category in spite of G-2 (332) category as per Part III &amp; IV of The Minerals (Evidence of Mineral Contents) Rules, 2015. The revised geological report may be provided. The revised geological report is required for reserve estimation.</p>	<p>Most of the boreholes were drilled at 400mx400m grid pattern, except some boreholes which were shifted due to crops in agriculture field.</p>

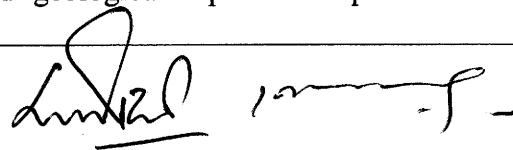
REPLY TO PRE BID QUERIES


OF


NB 10 Limestone Block, Tehsil Jaitaran & District Beawar

Tender No.: MSTC/JPR/Directorate of Mines and Geology Rajasthan, Udaipur/134/Udaipur/24-25/9642 [439808]

Sl. No.	Bidders Queries	Reply
1	<p>Tender Document for E-Auction of Mining Lease for <b>NB 10 Block</b> Demarcation Report In Demarcation Report the district mentioned as Pali whereas in tender document as well as in block summary the district mentioned as Beawar. The revised Demarcated report may be provided after correcting district name. The corrected demarcated report is required for various statutory clearances.</p>	<p>Block area notified as district Beawar. Earlier this block area was in Pali district.</p>
2	<p>Tender Document for E-Auction of Mining Lease for <b>NB 10 Block</b> Topographical/Surface plan. Topographical/Surface plan is not provided along with geological report. Topographical/Surface plan may be provided Topographical/Surface plan is required to understand surface features of the block and reserve estimation.</p>	<p>Data available has been provided.</p>
3	<p>Tender Document for E-Auction of Mining Lease for <b>NB 10 Block</b> Geological Report As per Geological Report the Boreholes drilled in this block at closely spaced 400mx400m regular grid pattern, but as per location of the drilled boreholes no borehole drilled within this block, hence the block falls under G-3 (333) category in spite of G-2 (332) category as per Part III &amp; IV of The Minerals (Evidence of Mineral Contents) Rules, 2015. The revised geological report may be provided. The revised geological report is required for reserve estimation.</p>	<p>Most of the boreholes were drilled at 400mx400m grid pattern, except some boreholes which were shifted due to crops in agriculture field.</p>







**REPLY TO PRE BID QUERIES**

**OF**

**NB 11 Limestone Block, Tehsil Jaitaran & District Beawar**

**Tender No.: MSTC/JPR/Directorate of Mines and Geology Rajasthan, Udaipur/135/Udaipur/24-25/9643 [439809]**

<b>Sl. No.</b>	<b>Bidders Queries</b>	<b>Reply</b>
1	<p>Tender Document for E-Auction of Mining Lease for <b>NB 11 Block</b> Demarcation Report In Demarcation Report the district mentioned as Pali whereas in tender document as well as in block summary the district mentioned as Beawar. The revised Demarcated report may be provided after correcting district name. The corrected demarcated report is required for various statutory clearances.</p>	<p>Block area notified as district Beawar. Earlier this block area was in Pali district.</p>
2	<p>Tender Document for E-Auction of Mining Lease for <b>NB 11 Block</b> Topographical/Surface plan. Topographical/Surface plan is not provided along with geological report. Topographical/Surface plan may be provided Topographical/Surface plan is required to understand surface features of the block and reserve estimation.</p>	<p>Data available has been provided.</p>
3	<p>Tender Document for E-Auction of Mining Lease for <b>NB 11 Block</b> Geological Report As per Geological Report the Boreholes drilled in this block at closely spaced 400mx400m regular grid pattern, but as per location of the drilled boreholes no borehole drilled within this block, hence the block falls under G-3 (333) category in spite of G-2 (332) category as per Part III &amp; IV of The Minerals (Evidence of Mineral Contents) Rules, 2015. The revised geological report may be provided. The revised geological report is required for reserve estimation.</p>	<p>Most of the boreholes were drilled at 400mx400m grid pattern, except some boreholes which were shifted due to crops in agriculture field.</p>

*[Handwritten signature]*

*[Handwritten signature]*