


REPLY TO PRE BID QUERIES
COMPOSITE LICENSE FOR IRON ORE
OF
Basri Ganeshpura Block Tehsil Sahapura & District Jaipur
Tender No.: MSTC/JPR/Directorate of Mines and Geology Rajasthan, Udaipur/17/Udaipur/23-24/7362

Sl. No.	Bidders Queries	Reply
1	<p>Model Tender Document for Iron Ore block for CL Clause No. 8 Tender Process</p> <p>The percentage at which the bidding for the auction will be done will be percentage on the royalty amount or the percentage will be directly multiplied to arrive at the amount to be paid to the state government.</p> <p>Clarification Required</p> <p>There has been outgoing dispute in public at large as the auctions are being consistently auctioned at an astronomical high rates.</p>	<p>The bidder shall quote, as per the bidding parameter, for the purpose of payment to the State Government, a percentage of value of mineral despatch equal to or above reserve price and the successful bidder shall pay to the State Government, an amount equal to the product of,-</p> <p>i. Percentage so quoted; and ii Value of mineral despatched</p>
2	<p>Mineral Auction Rules Clause 8 Bidding Parameters</p> <p>(3) The bidders shall quote, as per the bidding parameter, for the purpose of payment to the State Government, a percentage of value of mineral dispatched equal to or above the reserve price and the successful bidder shall pay to the State Government, an amount equal to the product of,- (i) percentage so quoted; and (ii) value of mineral dispatched</p> <p>The percentage at which the bidding for the auction will be done will be percentage on the royalty amount or the percentage will be directly multiplied to arrive at the amount to be paid to the state government.</p> <p>Clarification Required</p> <p>There has been outgoing dispute in public at large as the auctions are being consistently auctioned at an astronomical high rates.</p>	<p>The bidders are quoting bids as per their convenience and the State Government has no role to play in it.</p>




REPLY TO PRE BID QUERIES
MINING LEASE FOR LIMESTONE
OF


2

Hariyav- Jaspura Block, Tehsil- Vallabh Nagar & District Udaipur
Tender No.: MSTC/JPR/Directorate of Mines and Geology Rajasthan, Udaipur/15/Udaipur/
23-24/7360

Sl. No.	Bidders Queries	Reply
1	<p>Mine Specific Tender Document Hariyav Jaspura Limestone Block Point Number 2.8 "Concession Area" Page No. 7, Joint Demarcation Report Annexure- 4, PART-IV-A&Land Schedule Annexure- 6. As per Land Schedule Annexure- 6 provided in Tender doc the Concession area is 94.6238 Hectares while as per PART-IV-A Concession area is 94.62 Hectares and this difference in area is due to projection. As per Joint Demarcation Report Annexure- 4 and Point No. 2.8 on Page No. 7 The extent of Concession Area is mentioned 94.6204 Hectare in tender document. Which area need to be consider for Statutory clearances Purpose 94.62 Hectares or 94.6204 Hectare? The final area may be given in tender document. The exact Concession area is required for Statutory approval purpose.</p>	<p>Jointly demarcated area is 94.6204 Hectare by department and revenue officials.</p>
2	<p>Mine Specific Tender Document Hariyav Jaspura Limestone Block Land Schedule Annexure-6 As per Land Schedule table of village Hariyav Tehsil Vallabh Nagar the sum of Total area of Khasras is mentioned as 87.3350 Hectares while doing summation the area comes out as 87.6950 Hectares . The Corrected Area may be provided. The exact Concession area is required for Statutory approval purpose.</p>	<p>As per annexure-6 land schedule table of village--Hariyav, tehsil- Vallabh Nagar after adding in sequential, the total area of Khasra came to be 87.3350, Hence provided information is correct.</p>



3	<p>Mine Specific Tender Document Hariyav Jaspura Limestone Block</p> <p>Geological Report of "Hariyav-Jaspura Limestone Block"</p> <p>Tehsil – Vallbhnagar, Kurabar District - Udaipur (Geological Plan Plate-3)&Run Wise Core Log of Boreholes Annexure-1)</p> <p>The Location of Boreholes marked on Geological Plan (Plate-3) are not matching with the co-ordinates mentioned in Run Wise Core Log of Boreholes (Annexure-I)</p> <p>Revised corrected Co-ordinates may be provided</p> <p>The Corrected Co-ordinates are required for Cross-section preparation.</p>	<p>The location of borehole marked on geological plan are as per the coordinates mentioned in the table no.-1 of GR. Coordinate of BH-6 and BH-1 in core running log is in correct due to typing mistake, kindly consider coordinates as per table No.-1 of GR.</p>
4	<p>Mine Specific Tender Document HariyavJaspuraLimestone Block</p> <p>Topographic Plan/Surface Plan</p> <p>Topographic Plan/Surface Plan is not given in geological report. Topographic Plan/Surface plan along with contours may be provided.</p> <p>Topographic plan is require to understand topography of Block area and form a base map for resource estimation</p>	<p>Topography of the block area is shown in the location map marked on Topo sheet as Plate-1 as well as in Plate-2</p>
5	<p>Geological Report</p> <p>Table No-6</p> <p>Out of 74.21 million tonnes reserves geologically estimated, 24.73 million tonne has been considered beyond drilled depth. It is estimated on very higher side.</p> <p>It is submitted that only 49.47 million tonne reserve to be considered in Resource Calculation as per Table No. 5</p>	<p>The borehole drilled depth varies from 50 to 106 m. As per surface geological plan, core log and cross section the limestone is continued along the borehole up to exposed surface width. The resource estimated borehole wise up to drilled depth and further considered 50% of drilled depth as limestone is continued beyond drilled depth.</p>



6	<p>Land</p> <p>a) Near to Bore hole no_1, 3 and 9 currently 6 nos. of private khasras are converted into industrial use land. So, the prominent Mineral Reserve is Blocked under these Industrial converted land.</p> <p>b) Kindly clarify the status of the Old Marble mining lease.</p> <p>c) Block of reserve due to HT Line.</p> <p>The reserve under these blocked areas must be excluded from the estimated Reserves of 49.47 million tonne.</p> <p>Block of Reserve</p>	<p>As per Land status procured from revenue department all the land categorised in Khatedari and is nowhere mentioned industrial land. Old Marble mining lease area is cancelled . High Tension line can be shifted.</p>
---	--	--

24

Sanjay H S