



REPLY TO PRE BID QUERIES
MINING LEASE FOR LIMESTONE
OF
HPB19 Block District Nagaur

TENDER No. : MSTC/JPR/Directorate of Mines and Geology Rajasthan, Udaipur/75/Udaipur
/23-24/15944



Sl. No.	Bidders Queries	Reply
1	<p>Tender Document For E-Auction Of Mining Lease For Limestone Block HPB 19 N/V Harima, Khetolaw, Pithasia, Sarasani, Somna Tehsil Nagaur& Deh, District Nagaur In State Of Rajasthan Land Schedule & Cadastral Plan The Type of Land (Bhumi Ki Kism) provided in Village wise Summary as Govt. Land, Charagah Land & Khatadari Land while type of Land in Khasra wise land schedule is provided as Barani- 2, Barani-3, Gair Mum. Magara, Gair Mum. Rasta, Gair Mum. Dhani etc. due to this khasra wise land schedule is not core-relating with village wise land summary. So Classification of Private Land & Govt. Land is not provided in Khasra wise Land Schedule. In same way The Cadastral Plan and Khasra-wise land Schedule is not in core-relation with each other. The revised Land Schedule/Cadastral Plan with classification of Private and Govt. Land may be provided. The Revised Land Schedule/Cadastral Plan is required for Statutory approvals.</p>	<p>Land classification has already been provided in tender document and also marked as Govt. Land, Private Land, Charagah Land on the superimposed revenue map.</p>



<p>2</p>	<p>Tender Document For E-Auction Of Mining Lease For Limestone Block HPB 19 N/V Harima, Khetolaw, Pithasia, Sarasani, Somna Tehsil Nagaur& Deh, District Nagaur In State Of Rajasthan Land Schedule & Cadastral Plan Khasra Nos. 619/174 of village Sarasani is mentioned as Barani-2 in Land Schedule table while same Khasra numbers is marked as Govt. Land in Cadastral Plan.</p> <p>The revised Land Schedule/Cadastral Plan with classification of Private and Govt. Land may be provided.</p> <p>The Revised Land Schedule/Cadastral Plan is required for Statutory approvals.</p>	<p>Khasra no. 619/174 is not falling in Limestone Block HPB 19.</p>
<p>3</p>	<p>Tender Document For E-Auction Of Mining Lease For Limestone Block HPB 19 N/V Harima, Khetolaw, Pithasia, Sarasani, Somna Tehsil Nagaur& Deh, District NagaurIn State Of Rajasthan Land Schedule & Cadastral Plan Khasra No. 760 of village Harima is not marked on Cadastral Plan.</p> <p>The revised Land Schedule/Cadastral Plan with classification of Private and Govt. Land may be provided.</p> <p>The Revised Land Schedule/Cadastral Plan is required for Statutory approvals.</p>	<p>Khasra no. 760 of village Harima is Gair mumkin Rasta and is marked on cadastral plan but it is not readable. It is Government Land. Further, The block marked on khasra map will be provided to Preferred Bidder in Drawing format (CAD file) if he requires.</p>

<p>4</p>	<p>Tender Document For E-Auction Of Mining Lease For Limestone Block HPB 19 N/V Harima, Khetolaw, Pithasia, Sarasani, Somna Tehsil Nagaur& Deh, District NagaurIn State Of Rajasthan Land Schedule & Cadastral Plan Khasra Nos. 223/1, 32 & 49 of village Pithasia are not marked on Cadastral Plan. The revised Land Schedule/Cadastral Plan with classification of Private and Govt. Land may be provided. The Revised Land Schedule/Cadastral Plan is required for Statutory approvals.</p>	<p>Khasra no. 223/1 of village Pithasia is marked on cadastral plan but it is not readable. It is Private land. Land Use type is Barani-2 Khasra no. 32 and 49 are Gair Mum. Rasta and is marked on cadastral plan but it is not readable. These are Government Land. Further, The block marked on khasra map will be provided to Preferred Bidder in Drawing format (CAD file) if he requires.</p>
<p>5</p>	<p>Tender Document For E-Auction Of Mining Lease For Limestone Block HPB 19 N/V Harima, Khetolaw, Pithasia, Sarasani, Somna Tehsil Nagaur& Deh, District NagaurIn State Of Rajasthan Land Schedule & Cadastral Plan Khasra No. 41 of village Khetolaw is not marked on Cadastral Plan. The revised Land Schedule/Cadastral Plan with classification of Private and Govt. Land may be provided. The Revised Land Schedule/Cadastral Plan is required for Statutory approvals.</p>	<p>Khasra no. 41 of village Khetolaw is Gair mumkin Rasta and is marked on cadastral plan but it is not readable. It is Government Land. Further, The block marked on khasra map will be provided to Preferred Bidder in Drawing format (CAD file) if he requires.</p>

6	<p>Tender Document For E-Auction Of Mining Lease For Limestone Block HPB 19 N/V Harima, Khetolaw, Pithasia, Sarasani, Somna Tehsil Nagaur& Deh, District Nagaur in State Of Rajasthan Topographic Plan/Surface Plan Topographic Plan/Surface Plan is not given in geological report. Topographic Plan/Surface plan along with contours may be provided. Topographic plan is require to understand topography of Block .</p>	<p>Block area is flat and land relief is minimal. Block area marked on Toposheet has been already provided.</p>
---	---	---



REPLY TO PRE BID QUERIES
MINING LEASE FOR LIMESTONE
OF
HPB 20 Block District Nagaur

TENDER No. : MSTC/JPR/Directorate of Mines and Geology Rajasthan, Udaipur/76/Udaipur
/23-24/15945

Sl. No.	Bidders Queries	Reply
1	<p>Tender Document For E-Auction Of Mining Lease For Limestone Block HPB20 N/V Harima, Sarasani, Somna Tehsil Nagaur & Deh, District Nagaur In State Of Rajasthan Land Schedule & Cadastral Plan The Type of Land (Bhumi Ki Kism) provided in Village wise Summary as Govt. Land, Charagah Land & Khatedari Land while type of Land in Khasra wise land schedule is provided as Barani-2, Barani-3, Gair Mum. Magara, Gair Mum. Rasta, Gair Mum. Dhani etc. due to this khasra wise land schedule is not core-relating with village wise land summary. So Classification of Private Land & Govt. Land is not provided in Khasra wise Land Schedule. In same way The Cadastral Plan and Khasra-wise land Schedule is not in core-relation with each other. The revised Land Schedule/Cadastral Plan with classification of Private and Govt. Land may be provided. The Revised Land Schedule/Cadastral Plan is required for Statutory approvals.</p>	<p>Land classification has already been provided in tender document and also marked as Govt. Land, Private Land, Charagah Land on the superimposed revenue maps.</p>
2	<p>Tender Document For E-Auction Of Mining Lease For Limestone Block Hpb20 N/V Harima, Sarasani, Somna Tehsil Nagaur & Deh, District Nagaur In State Of Rajasthan Land Schedule & Cadastral Plan Khasra Nos. 448 & 1177/743 of village Harima are not marked on Cadastral Plan. The revised Land Schedule/Cadastral Plan with classification of Private and Govt. Land may be provided. The Revised Land Schedule/Cadastral Plan is required for Statutory approvals.</p>	<p>Khasra no. 448 of village Harima is Gair mumkin Rasta and is marked on cadastral plan but it is not readable. It is Government Land.</p> <p>Khasra no. 1177/743 of village Harima is Private land and is marked on cadastral plan but it is not readable. Land use type is Barani-2</p> <p>Further, The block marked on khasra map will be provided to Preferred Bidder in Drawing format (CAD file) if he requires.</p>

3	<p>Tender Document For E-Auction Of Mining Lease For Limestone Block Hpb20 N/V Harima, Sarasani, Somna Tehsil Nagaur & Deh, District Nagaur In State Of Rajasthan Land Schedule & Cadastral Plan Khasra Nos. 118 of village Sarasani is not marked on Cadastral Plan. The revised Land Schedule/Cadastral Plan with classification of Private and Govt. Land may be provided. The Revised Land Schedule/Cadastral Plan is required for Statutory approvals.</p>	<p>Khasra no. 118 of village Sarasani is Gair mumkin Rasta and is marked on Cadastral plan but it is not readable. It is Government Land. Further, The block marked on khasra map will be provided to Preferred Bidder in Drawing format (CAD file) if he requires.</p>
4	<p>Tender Document For E-Auction Of Mining Lease For Limestone Block Hpb20 N/V Harima, Sarasani, Somna Tehsil Nagaur & Deh, District Nagaur In State Of Rajasthan Topographic Plan/Surface Plan Topographic Plan/Surface Plan is not given in geological report. Topographic Plan/Surface plan along with contours may be provided. Topographic plan is require to understand topography of Block .</p>	<p>Block area is flat and land relief is minimal. Block area marked on Toposheet has been already provided.</p>

