

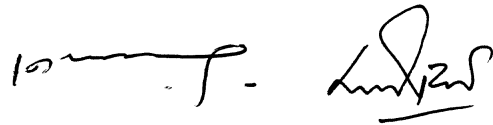
REPLY TO PRE BID QUERIES

OF

Joga-II Limestone Block, Tehsil Ramgarh & District Jaisalmer


Tender No.: MSTC/JPR/Directorate of Mines and Geology Rajasthan, Udaipur/19/Udaipur/24-25/139 [428558]

Sl. No.	Bidders Queries	Reply
1	<p>Tender Document For E-Auction Of Mining Lease For Limestone Joga-II Block As per Claus No 4.1 (i) revenue survey particulars is attached in Schedule -V (Information Memorandum) but Survey Details (Khasra wise land details 7/12) not provided. As per Rule 9(2)(b) of the Auction Rules providing survey number wise land details is compulsory for auction of any block. The Land Schedule (KhasraWise Land Detail) is provided along with remaining tender docs NIT Dated 14th March 2024 except Joga-II Block.</p> <p>Land Schedule (7-12) Survey wise land details is not provided along with tender doc the same may be provided.</p> <p>Land Schedule (7-12) Survey wise land details may be provided.</p> <p>The Land Schedule & classification of land is a prerequisite for obtaining approval of Mining plan from IBM & EC from MOEFCC.</p>	<p>Khasra wise land details was submitted with geological reports, Total 41 khasra area falling within the block area. Details are as under:- Government khasra (30nos) = 356.2031 Hect. Private/Khatedari Khasra (11nos) = <u>19.7969 Hect.</u> Total khasra area = <u>376.00 Hect.</u></p> <p>The Khasra classification sheet is enclosed here with.</p>





2	<p>Tender Document For E-Auction Of Mining Lease For Limestone Joga-II Block</p> <p>Clause-12-Timetable No pre-bid meeting proposed in the Timeline Pre-bid meeting may please be conducted physically/online or both mode</p> <p>Pre-bid meeting is helpful to clarify doubts regarding the auction process and about the mineral block put under auction.</p>	<p>The aim of conducting Prebid meeting is to clarify the doubts of the Prospective bidders.</p> <p>Presently, the queries are being sorted out by uploading their replies on department as well as MSTC website.</p>
3.	<p>Geological Report of Limestone Block Joga-II</p> <p>Geological Report of Limestone Block Joga-II Annexure-I: The Summarized Lithologs of Boreholes are provided but Co-ordinates & RLs of Boreholes are not provided.</p> <p>The Borehole Co-ordinates & RLs may be provided</p> <p>The Borehole Co-ordinates & RLs may be provided.</p> <p>Co-ordinates & RLs are required for preparation of Geological Sections and estimation of reserves.</p>	<p>Geological exploration was carried out during the year 1999-2000 and 2000-2001. During the period GPS and other advance field survey facilities was not available with the office.</p> <p>Borehole plan is provided, one can decipher coordinates from it by georeferencing.</p> <p>The whole area of block is almost flat terrain, so uniform RL have been considered for all the bore holes (i.e. 100 meter)</p>
4.	<p>Geological Report of Limestone Block Joga-II</p> <p>Topographical/Surface plan is not provided along with geological report</p> <p>Topographical/Surface plan may be provided</p> <p>Topographical/Surface plan is required to understand surface features of the block and reserve estimation.</p>	<p>The Bore Hole location plan on 1:50000 scale (plate no 3), regional geological map on 1:10000 scale (plate no-4) and revenue scale (plate no-5) have already been provided, which covers surface features like road, electric line, habitation, rock type etc.</p>

10-11-11


10-11-11


<p>5.</p>	<p>Geological Report of Limestone Block Joga-II</p> <p>The limestone Bulk density 2.5 is provided in geological report but Bulk density of other litho- units like- soil, sand, Sub-Bentonitic clay, Marl etc. are not provided.</p> <p>Bulk Density for all Litho-units may be provided. Bulk Density for all Litho-units is required for estimation of waste quantity.</p>	<p>The block is being auctioned for mineral limestone, the bulk density of which has been provided.</p>
-----------	---	---

10 - [Signature]

01/01/11

**LIMESTONE BLOCK JOGA-II , REVENUE VILLAGE JOGA, TEHSIL
RAMGARH DISTRICT JAISALMER**

S.No.	Khasra No.	Total Area As Per Revenue Record (In Hect.)	Area Falling in Block (In Hect.)	Partially / Full Khasra	Land Status
1	48	22.1423	3.11	P	Govt.
2	61	16.4065	1.1043	P	Govt.
3	62	15.6137	14.615	P	Govt.
4	63	5.0238	0.988	P	Govt.
5	66	9.0608	1.5627	P	Govt.
6	176	26.1064	20.347	P	Govt.
7	177	25.1114	18.358	P	Govt.
8	178	25.2813	17.4905	P	Govt.
9	179	25.2813	16.6418	P	Govt.
10	180	18.7445	7.2075	P	Govt.
11	192	12.1755	11.8388	P	Govt.
12	193	24.3671	24.3671	F	Govt.
13	194	25.2813	25.2813	F	Govt.
14	195	23.0322	19.5	P	Govt.
15	196	4.9106	4.9106	F	Govt.
16	197	20.9046	11.5	P	Govt.
17	200	25.2813	3.2	P	Govt.
18	202	25.2813	25.2813	F	Govt.
19	203	25.2813	25.2813	F	Govt.
20	204	25.2813	25.2813	F	Govt.
21	205	23.3235	23.3235	F	Govt.
22	207	5.8409	5.8409	F	Govt.
23	208	4.8863	4.8863	F	Govt.
24	209	18.2268	12.07	P	Govt.
25	210	7.4104	5.3	P	Govt.
26	221	3.6	2.248	P	Govt.
27	245	25.2813	6.1	P	Govt.
28	246	25.2813	9.1	P	Govt.
29	247	25.2813	8.3	P	Govt.
30	248	24.359	1.1679	P	Govt.
31	64	2.9204	2.4493	P	Private
32	65	4.5546	0.0285	P	Private
33	216	3.4382	1.5293	P	Private
34	217	3.1551	0.909	P	Private
35	219	3.6405	0.2888	P	Private
36	206	5.5012	5.5012	F	Private
37	188	2.0063	0.01	P	Private
38	189	1.1326	0.8173	P	Private
39	190	2.2085	2.2085	F	Private
40	191	5.2665	3.055	P	Private
41	201/927	9.708	3	P	Private
Total Government Land In Block			356.2031		
Total Private Land In Block			19.7969		
Grand Total Area			376.00		


 पटवारी 01/08/2023
 निर्मल कुमार
 पटवार मण्डल.....राजवा.....
 तहसील-रामगढ़